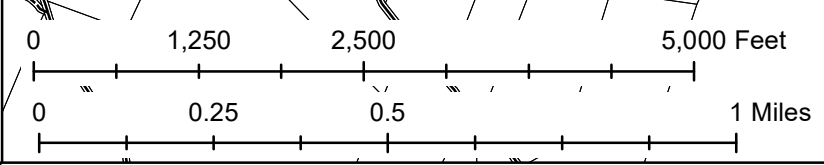
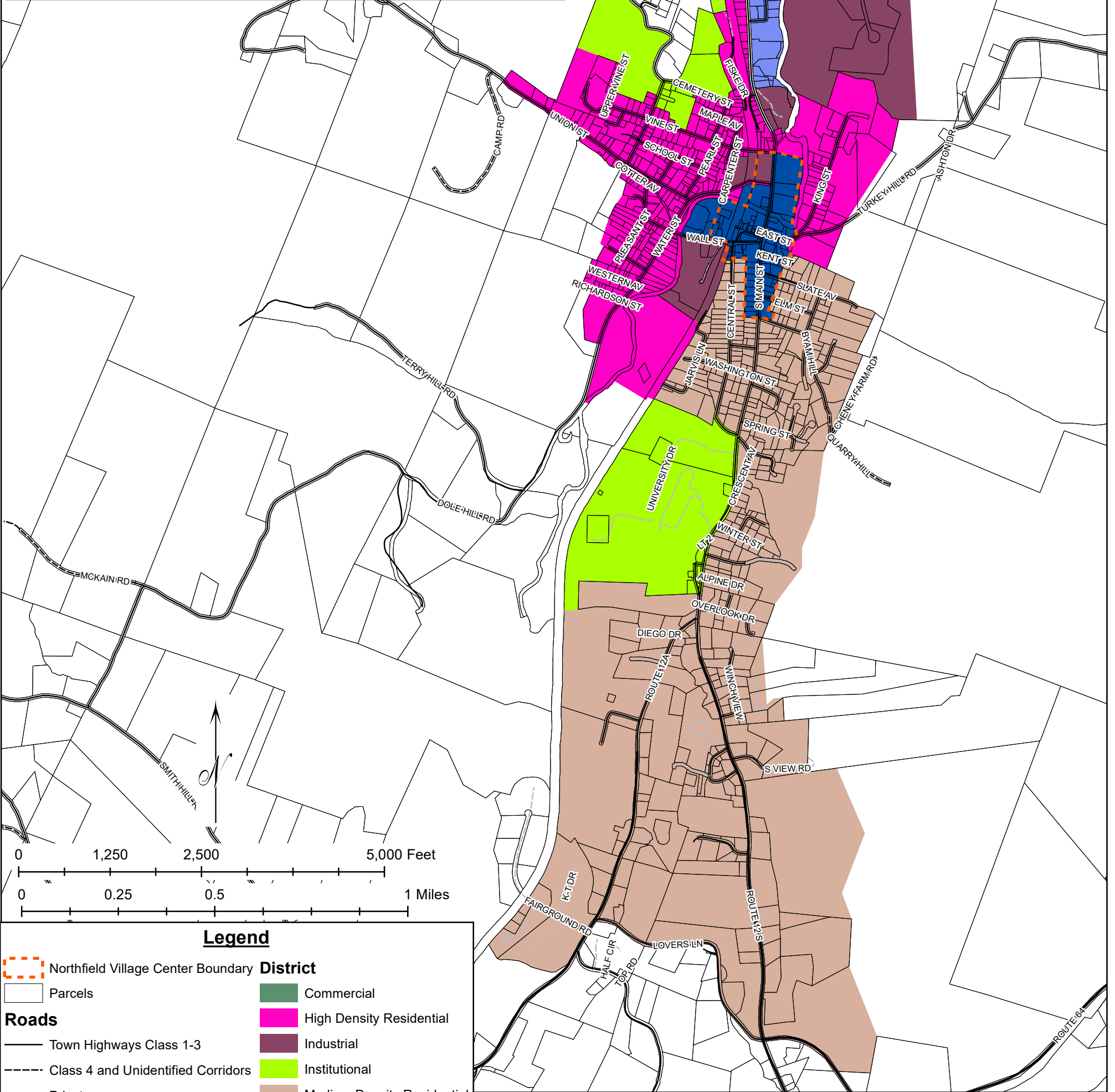
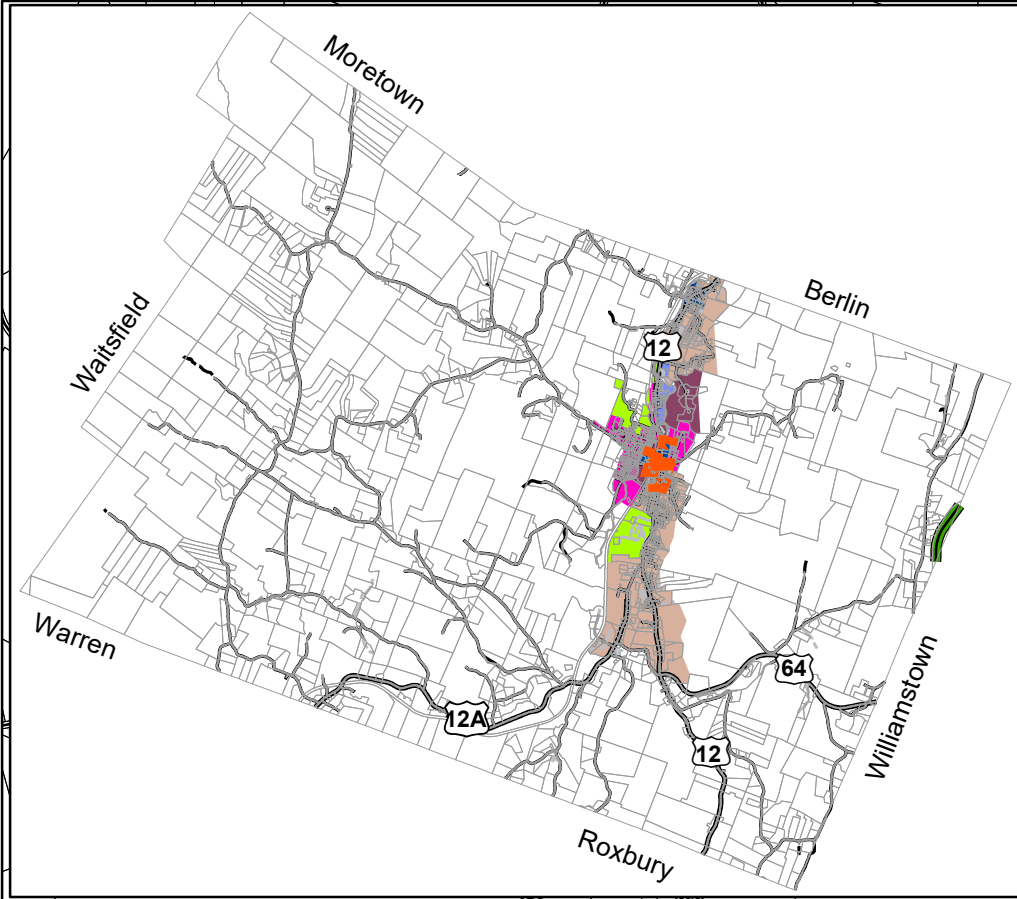


# Northfield, VT Zoning District Map



Legend	
	Northfield Village Center Boundary
	Parcels
<b>Roads</b>	
	Town Highways Class 1-3
	Class 4 and Unidentified Corridors
	Private
	Vermont State Highways
	Interstate
	Commercial
	High Density Residential
	Industrial
	Institutional
	Medium Density Residential
	Mixed Use
	Village Center District
	Low Density Residential

CVRPC GIS 2014

Data Sources:  
 Future Land Use : CVRPC, 2014.  
 Parcels: CVRPC, 2013.  
 Roads: VTRANS, 2008.

This map is for planning purposes only.  
 The data shown is only as accurate as the  
 original source material. This map may contain  
 errors and omissions.

